Stat Analysis Tool

- Filtering
- Summarizing
- Aggregating

of Grid-Stat, Point-Stat,
& Wavelet-Stat output

Presenter: Tara Jensen

Copyright 2010, University Corporation for Atmospheric Research, all rights reserved

What can Stat Analysis do for you?

Can I get…

- ✓ **Q:** Overall statistics for all gridded observations compared to the forecasts for hours 0 through 24 together?
  A: Yes - using Stat Analysis Tool on Grid-Stat output
- ✓ **Q:** Long-term statistics at individual sites (e.g., mean absolute error or RMS error for daily forecasts for a month).?
  A: Yes - using Stat Analysis Tool on Point-Stat output
- ✓ **Q:** My contingency table statistics aggregated over multiple runs?
  A: Yes – using Stat Analysis Tool on any output
- ✓ **Q:** Statistics aggregated for a large number (N) of individual stations in one simultaneous run?
  A: Yes – but it would be cumbersome. You would have to configure Stat Analysis Tool to run (N) number of jobs OR use our soon to be released METview tool.

Copyright 2010, University Corporation for Atmospheric Research, all rights reserved

Stat Analysis Tool

Statistics | Analysis | User Defined Display

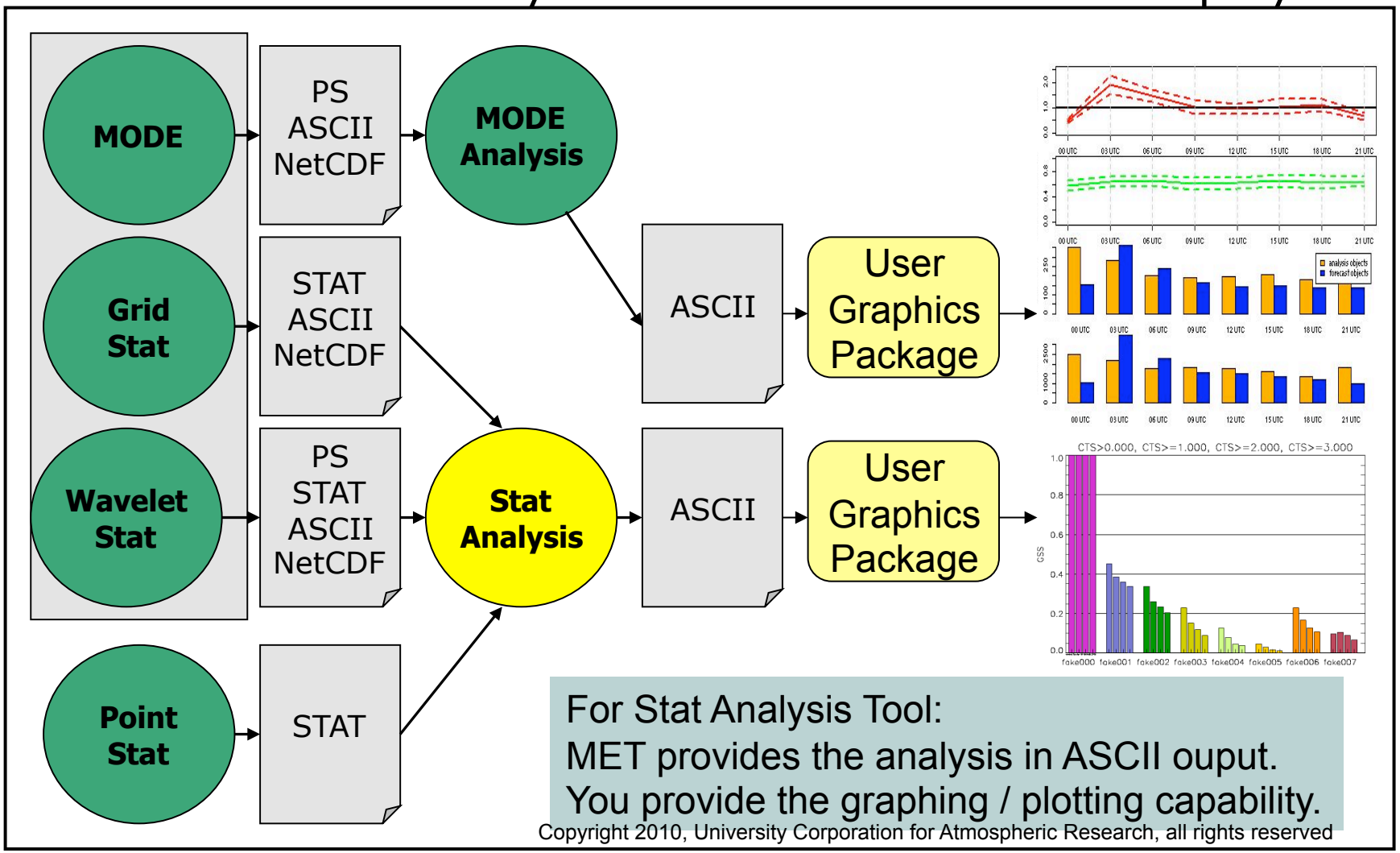

For Stat Analysis Tool:
MET provides the analysis in ASCII ouput.
You provide the graphing / plotting capability.

Copyright 2010, University Corporation for Atmospheric Research, all rights reserved

Stat Analysis Jobs

- **Filtering**
  - **filter -** filters out lines from one or more stat files based on user-specified filtering options.
- **Summarizing**
  - **summary -** produces summary information from a single column of data including:

    mean, standard deviation, min, max, and the 10th, 25th, 50th, 75th, and 90th percentiles.
- **Customized tool for AFWA**
  - **go_index -** computes the GO Index, a performance statistic used primarily by the United States Air Force.

Copyright 2010, University Corporation for Atmospheric Research, all rights reserved

Stat Analysis Jobs

- **Aggregation**
  - **aggregate -** aggregates stat data across multiple time steps or masking regions. Output line type is the same as input line type.
  - **aggregate_stat –** aggregates across multiple times/ regions then calculates statistics. Output line is typically different from input line types.

Valid line type combinations include:

-line_type FHO, CTC,	-out_line_type CTS
-line_type SL1L2, SAL1L2,	-out_line_type CNT
-line_type VL1L2, VAL1L2,	-out_line_type WDIR (wind direction)
-line_type PCT,	-out_line_type PSTD, PJC, PRC
-line_type NBRCTC,	-out_line_type NBRCTS
-line_type MPR,	-out_line_type FHO, CTC, CTS, CNT SL1L2, SAL1L2,PCT, PSTD, PJC, PRC

Copyright 2010, University Corporation for Atmospheric Research, all rights reserved

Stat Analysis Tool: Usage

Usage: stat_analysis

-lookin path

[-out filename]

[-v level]

-config config_file

or –job at command line options with associated arguments

[filter]

[summary]

[aggregate]

[aggregate_stat]

[go_index]

-lookin	Path to *.stat files – this can be a directory or a single file name (Use one or more times)
-out	Output name for ASCII file
-v	Level of logging
-config	StatAnalysisConfig file
filter	See previous 2 slides
summary	See previous 2 slides
aggregate	See previous 2 slides
aggregate_stat	See previous 2 slides
go_index	See previous 2 slides

Copyright 2010, University Corporation for Atmospheric Research, all rights reserved

Stat Analysis Tool: Configuration

- 22 configurable parameters – only set a few:
  - Apply NAM G212 mask
    - **vx_mask[ ] = [“G212”];**
  - Using only the Temperature variable
    - **fcst_var[ ] = [“TMP”];**
      obs_var[ ] = [];
  - Filter on CTC lines in which fcst_var[ ] > 278 K
    - **line_type[ ] = [“CTC"];**
    - **fcst_thresh[ ] = [“>278”];**
      obs_thresh[ ] = [];
  - Dump the filtered stat data to a file
    AND sum contingency table count (CTC) lines of data
    for pressure levels between 850 and 750
    - **jobs[ ] = *["-job filter -dump_row out/filter_job.stat", ***
      ***"-job aggregate –line_type CTC ***
      ***-dump_row out/aggr_ctc_job.stat –fcst_lev P850-750"*];**

Copyright 2010, University Corporation for Atmospheric Research, all rights reserved

Stat Analysis Tool: Run –job aggr

"-job aggregate –line_type CTC -dump_row out/aggr_ctc_job.stat \ -fcst_lev P850-750"

Point Stat Output ***(i.e. pointstat_out.stat)***

```
V2.0    WRF   … ADPUPA G212 … TMP
   P850-750 … >278.00 CTC
   401     192     11     24     174
   UW_MEAN 1
```

		OBS		
FCST		Y	N	
	Y	192	11	203
	N	24	174	198
		216	185	401

```
V2.0    WRF   … ADPSFC G212 … TMP
   P850-750 … >278.00 CTC
   167     25     23     0     119
   UW_MEAN  1
```

(NOTE: header modified to show only pertinent info)

		OBS		
FCST		Y	N	
	Y	25	23	48
	N	0	119	119
		25	142	167

Copyright 2010, University Corporation for Atmospheric Research, all rights reserved

Stat Analysis Tool: Run –job aggr

Stat Analysis Output ***(i.e. aggr_ctc_job.stat)***

```
FILTER:  -job filter
    -vx_mask G212 -line_type CTC
    -fcst_thresh >278.000 -var TMP
    -dump_row out/filter_job.stat

JOB_LIST: -job aggregate
-vx_mask G212 -line_type CTC
    -fcst_thresh >278.000 -var TMP
    -level P850-750 -dump_row out/
    aggr_ctc_job.stat
COL_NAME:        TOTAL
    FY_OY            FY_ON
    FN_OY          FN_ON
    INTERP_MTHD      INTERP_PNTS
CTC:             568              217
    34               24          293

    -9999                       -9999
```

	OBS			
FCST		Y	N	
	Y	217	34	251
	N	24	293	317
		241	327	568

Copyright 2010, University Corporation for Atmospheric Research, all rights reserved

Stat Analysis Tool: Run –job summary

"-job summary –line_type CNT -fcst_var TMP \ –dump_row out/job_summary_RMSE.stat –column RMSE"

Column Number	Description
1	Summary (job type)
2	Total
3-7	Mean* *Includes normal and bootstrap upper and lower confidence limits*
8-10	Standard deviation** *Includes bootstrap upper and lower confidence limits*
11	Minimum value
12	10th percentile
13	25th percentile
14	Median (50th percentile)
15	75th percentile
16	90th percentile
17	Maximum value

(stat_analysis.out cont.)

```
JOB_LIST: -job summary -
line_type CNT ….
COL_NAME: TOTAL MEAN
MEAN_NCL MEAN_NCU MEAN_BCL
MEAN_BCU STDEV STDEV_BCL
STDEV_BCU MIN  P10
P25 P50 P75
P90 MAX
SUMMARY: 4  1.98438
1.33219 2.63656  1.58837
2.29289 0.40986 0.04574
0.55950 1.41291 1.59671
1.87241 2.07130 2.18328
2.18328 2.30251
```

Copyright 2010, University Corporation for Atmospheric Research, all rights reserved

Use your favorite plotting software

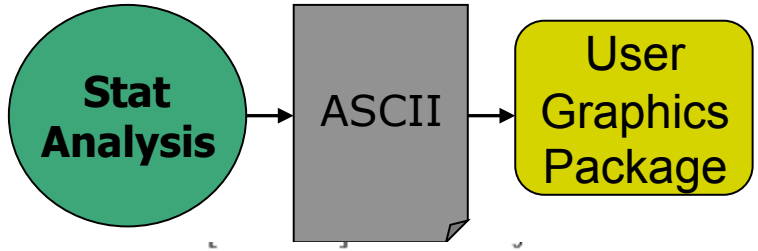

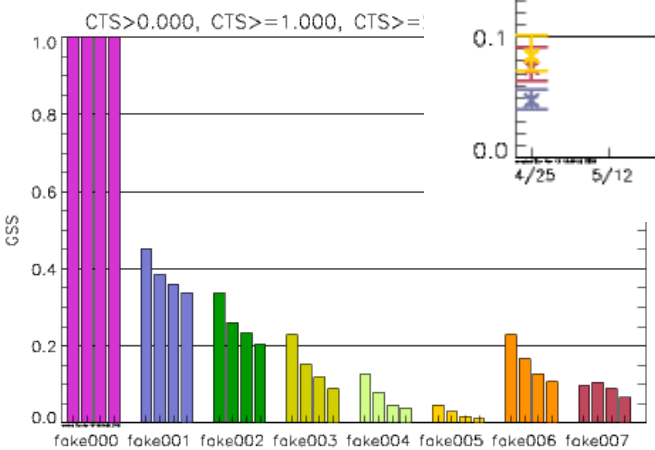

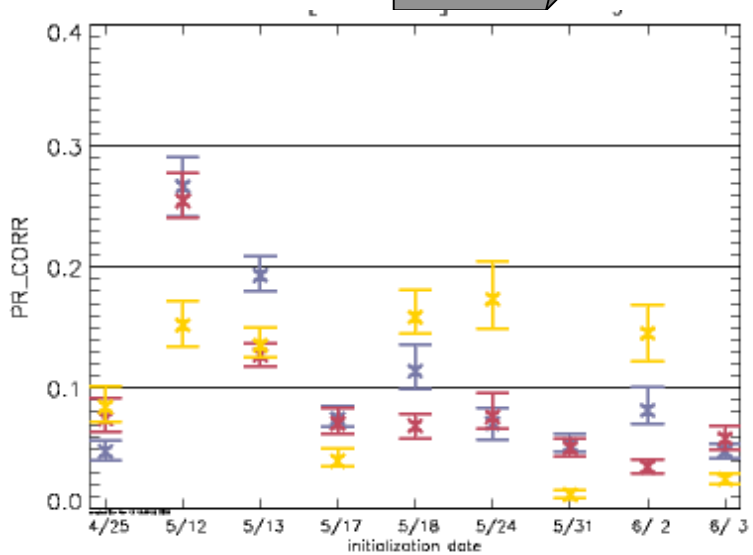

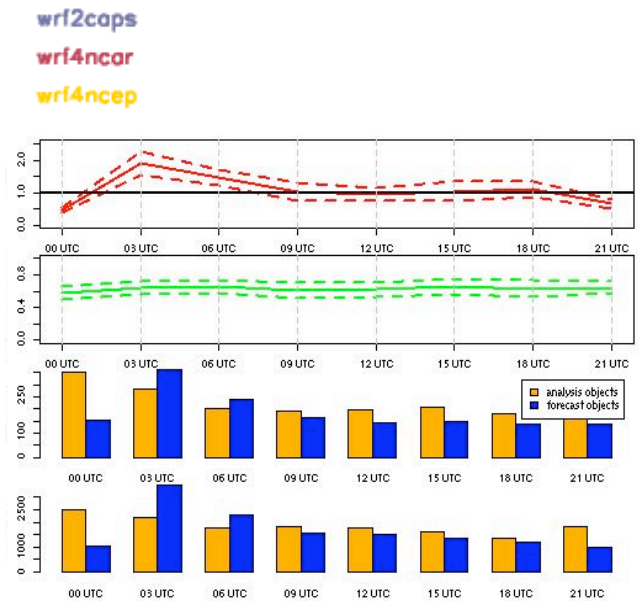

MET provides the analysis in ascii ouput.
You provide the graphing / plotting capability.

Copyright 2010, University Corporation for Atmospheric Research, all rights reserved

User Contributed Plotting Scripts

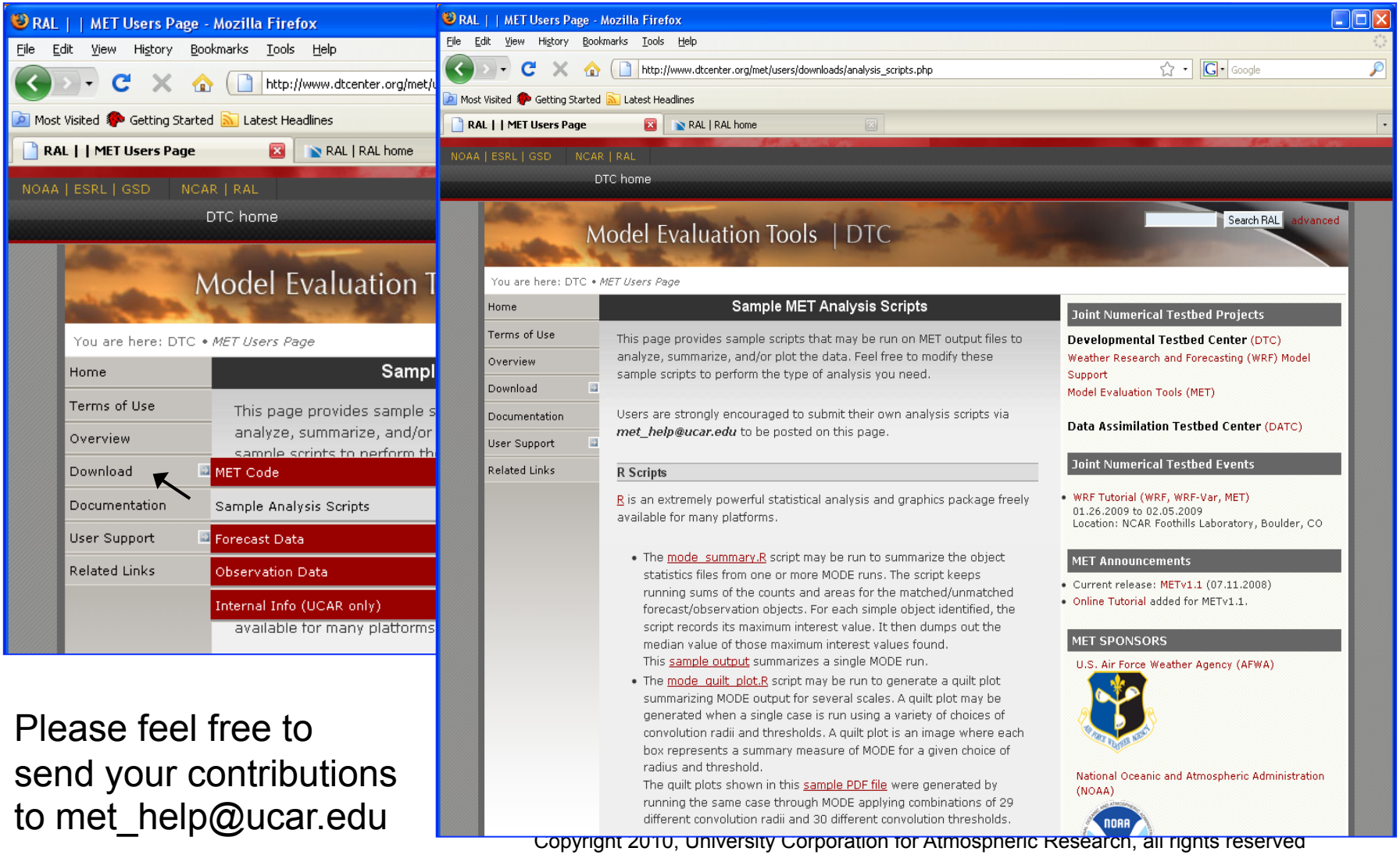

Please feel free to send your contributions to met_help@ucar.edu

Copyright 2010, University Corporation for Atmospheric Research, all rights reserved